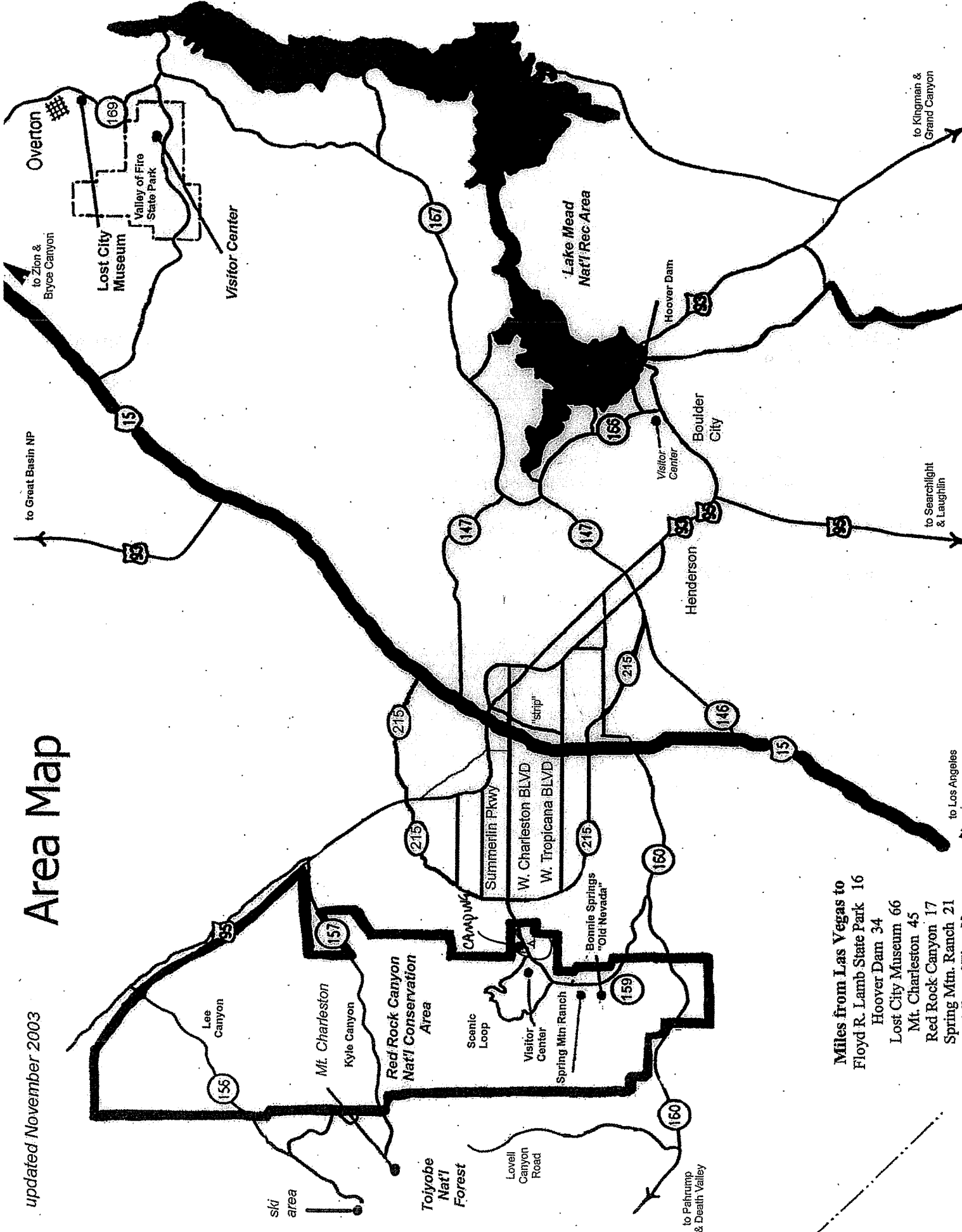


updated November 2003

# Area Map



- Miles from Las Vegas to
- Floyd R. Lamb State Park 16
- Hoover Dam 34
- Lost City Museum 66
- Mt. Charleston 45
- Red Rock Canyon 17
- Spring Mtn. Ranch 21

W. Charleston  
(SR 159)

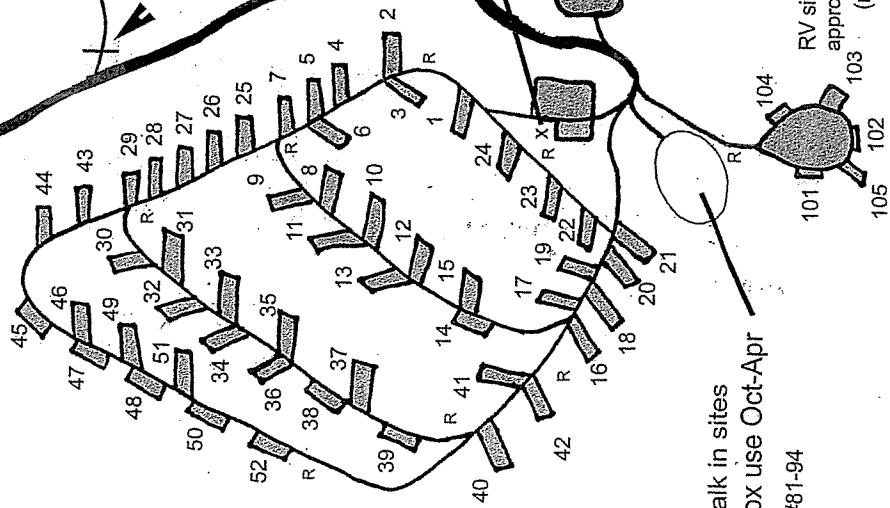
6 mi  
to Las Vegas

Group Campground by reservation only

Moenkopi Rd

Fire Station

2mi to Scenic Drive  
and Visitor Center



PAY CAMPING FEES HERE

Campground Hosts  
Information

Firewood sales Sept-May

14 walk in sites  
approx use Oct-Apr

sites #81-94

RV sites  
approx use Sept-May  
(no hook-ups)

101  
102  
103  
104  
105

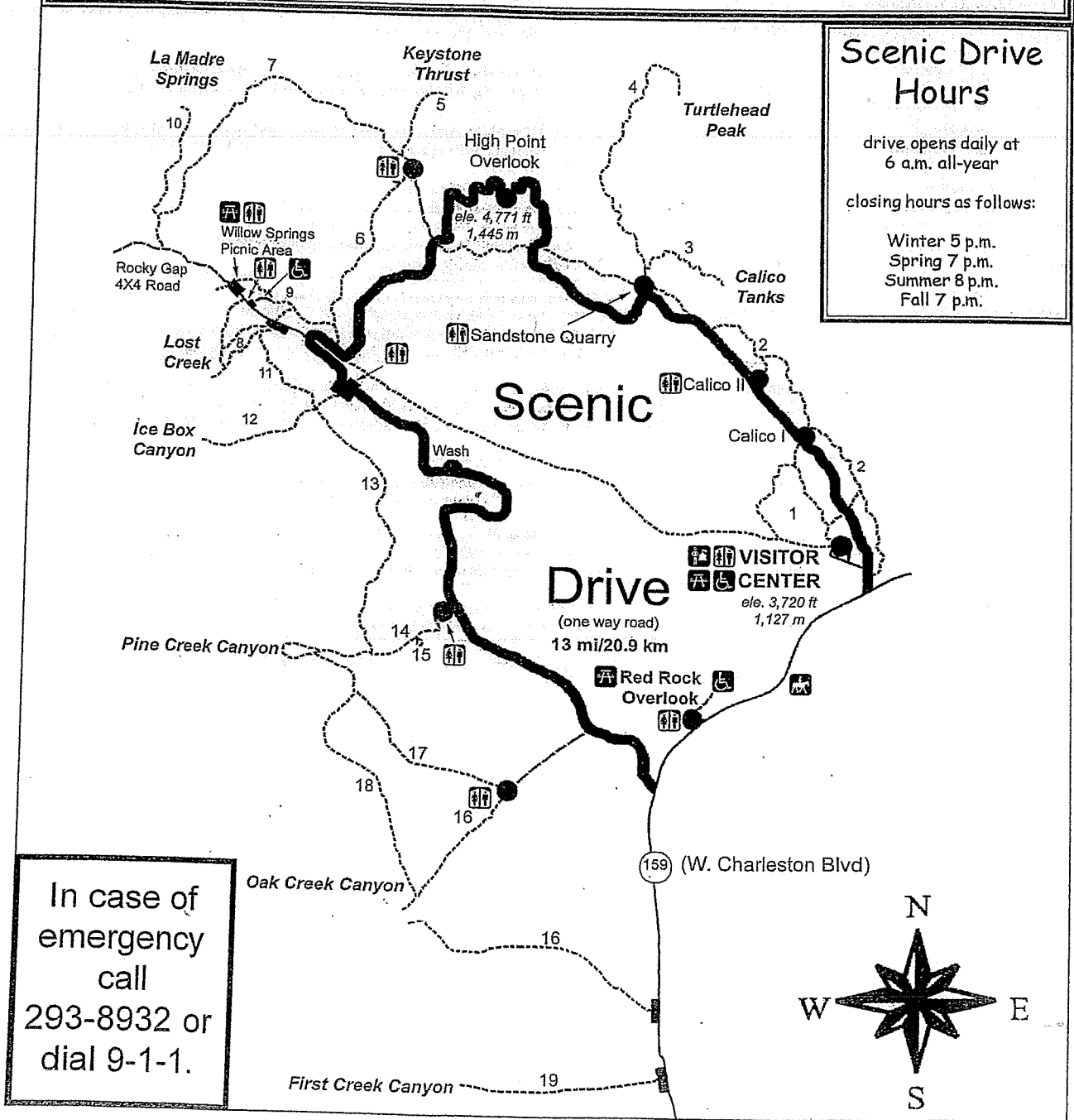
Keep Gate Closed

SCENIC DRIVE AND HIKING TRAIL MAP

- |                                       |                                       |                        |
|---------------------------------------|---------------------------------------|------------------------|
| 1. Moenkopi                           | 8. Lost Creek - Children's Discovery  | 14. Pine Creek Canyon  |
| 2. Calico Hills                       | 9. Willow Springs Loop                | 15. Fire Ecology       |
| 3. Calico Tanks                       | 10. La Madre Springs                  | 16. Oak Creek Canyon   |
| 4. Turtlehead Peak                    | 11. SMYC (Spring Mountain Youth Camp) | 17. Arnight            |
| 5. Keystone Thrust                    | 12. Ice Box Canyon                    | 18. Knoll              |
| 7. White Rock - La Madre Springs Loop | 13. Dale's                            | 19. First Creek Canyon |

Scenic Drive Hours

drive opens daily at 6 a.m. all-year  
 closing hours as follows:  
 Winter 5 p.m.  
 Spring 7 p.m.  
 Summer 8 p.m.  
 Fall 7 p.m.



In case of emergency call 293-8932 or dial 9-1-1.

## HIKING TRAILS DESCRIPTIONS

Trail Name	Level of Difficulty and Gain	Approximate round-trip time and distance	Description
1. Moenkopi	Easy 300 ft (90m)	45 minutes 2 mi (3.2 km)	This loop trail starts to the west of the Visitor Center near the picnic area. It offers panoramic views of the Calico Hills, the Spring Mountains and La Madre Mountains.
2. Calico Hills	Easy-Moderate 400 ft (120m)	1-3 hours 2-6 mi ( 3.2 – 9.6 km)	This trail can be accessed by parking at wither Calico I, Calico II or near the entrance station. This trail offers access to sport climbing areas and the best close- up views of the Calico Hills.
3. Calico Tanks	Moderate 450 ft (140m)	1.5 hours 2.5 mi (4 km)	This trail starts at the Sandstone Quarry parking lot. It winds up a wash, and at the top there may be seasonal water present in a natural tank (tinaja)
4. Turtlehead Peak	Difficult 1700 ft (500m)	3 hours 5 mi (8 km)	This trails starts at the Sandstone Quarry parking lot. It follows the shoulder of the peak up to the top (6,721 ft). The trail is intermittent and composed of loose rock.
5. Keystone Thrust	Moderate 400 ft (120m)	1 hour 2.2 mi (3.5 km)	This trail is accessed from the upper White Rock parking lot. It takes you to the most significant geologic feature of Red Rock Canyon – the Keystone Thrust.
6. White Rock-Willow Springs	Easy 200 ft (60m)	2 hours 4.4 mi (7 km)	This trail is accessed from the upper White Rock Springs parking lot, or at the Willow Springs Picnic Area.
7. White Rock/ La Madre Springs Loops	Moderate 890 ft (270m)	3 hours 6 mi (9.6 km)	This trail can be started at three places: the upper White Rock Springs parking lot, the Lost Creek Trail parking lot, or Willow Springs Picnic Area. The north side of White Rock Mountain is one of the best areas for viewing Bighorn sheep. You can connect to the Ls Madre Springs Trail to see an all-year spring.
8. Lost Creek-Children’s Discovery	Easy 200 ft (60m)	25 minutes 0.75 mi (1.2 km)	This easy trail is a wonderful place to explore because of the variety of plant life and a number of cultural sites. Depending on the season, there may be a waterfall (Jan-Mar). Also look for a pictograph and Agave roasting pit site. Although easy this is not a level trail.
9. Willow Springs Loop	Easy 200 ft (60m)	45 minutes 1.5 mi ( 2.4 km)	This trail can be started at either the Willow Springs Picnic Area or Lost Creek Trail parking lot. The trail passes several pictograph and agave roasting pit sites.
10. La Madre Springs	Moderate 400 ft (120m)	1.5 hours 3.3 mi (5.3 km)	This trail starts at the Willow Springs parking lot. The first segment involves walking up part of the 4x4 Rocky Gap Road. These springs are a good place to watch for wildlife, including Desert Bighorn Sheep.
11. SMYC	Moderate 300 ft (90m)	1 hour 2.2 mi (3.5 km)	This trail can be accessed at either the Lost Creek or Ice Box Canyon Trail parking lot. It follows the terrain at the base of the escarpment and connects the two trails.
12. Ice Box Canyon	Moderate 300 ft (90m)	1.5 hours 2.6 mi (4.1 km)	This trial crosses open desert then enters the canyon. Unimproved trails into the canyon require some tricky rock scrambling where there may be seasonal waterfalls (Jan-Mar).
13. Dale’s	Moderate 300 ft (90m)	2 hours 4.4 mi (7 km)	This trail can be accessed from either the Ice Box or Pine Creek Canyon trailheads. It follows the terrain at the base of the escarpment and connects the two trails.
14. Pine Creek Canyon	Easy-Moderate 300 ft (90m)	1.5 hours 3 mi (4.8 km)	This popular trail takes you across the open desert, past a homestead site, and into the canyon. Unimproved trails into the canyon require some tricky rock scrambling where there may be seasonal waterfalls (Jan-Mar).
15. Fire Ecology	Easy 200 ft (60m)	25 minutes 0.75 mi (1.2 km)	This trail starts by taking Pine Creek Canyon Trail. It is a short figure eight trail that goes through a desert area where a controlled burn had been set in 1997.
16. Oak Creek Canyon	Easy-Moderate 200 ft (60m)	1 hour 2 mi (3.2 km)	To access this trailhead, take the Oak Creek turnoff from the Scenic Drive onto a dirt road. The trail then heads through open desert to the mouth of the canyon. Unimproved trails lead deeper into the canyon.
17. Arnight	Moderate 300 ft (90m)	1 hour 2.4 mi (3.8 km)	This trail can be started at the Oak Creek Canyon parking lot or by hiking the Pine Creek Canyon Trail. It then connects the Oak Creek parking lot with the end loop of the Pine Creek Canyon Trail.
18. Knoll	Moderate 300 ft (90m)	2 hours 3.5 mi (5.6 km)	The shortest and easiest way to access this trail is by taking the Oak Creek Canyon Trail. This trail links the upper section of the Arnight Trail with the Oak Creek Canyon Trail, following the base of the escarpment.
19. First Creek Canyon	Easy-Moderate 300 ft (90m)	1.5 hours 3 mi (4.8 km)	The trailhead is on Hwy 159 (W. Charleston Blvd) 2.6 miles southwest of the entrance to the Scenic Drive. This trail leads to the mouth of the canyon. Seasonal streams and waterfalls can be found deep in the canyon on unimproved trails (Jan-Mar).

**Visitor Center Hours: 8:00 AM to 4:30 PM.**

**The Scenic Drive is open at 6 AM every day**

**Closing time changes with the season:**

**Nov 1- Feb 28 (5 PM)    March 1- March 31 (7 PM)**

**April 1- Sept 30 (8 PM)    Oct 1- Oct 31(7 PM)**